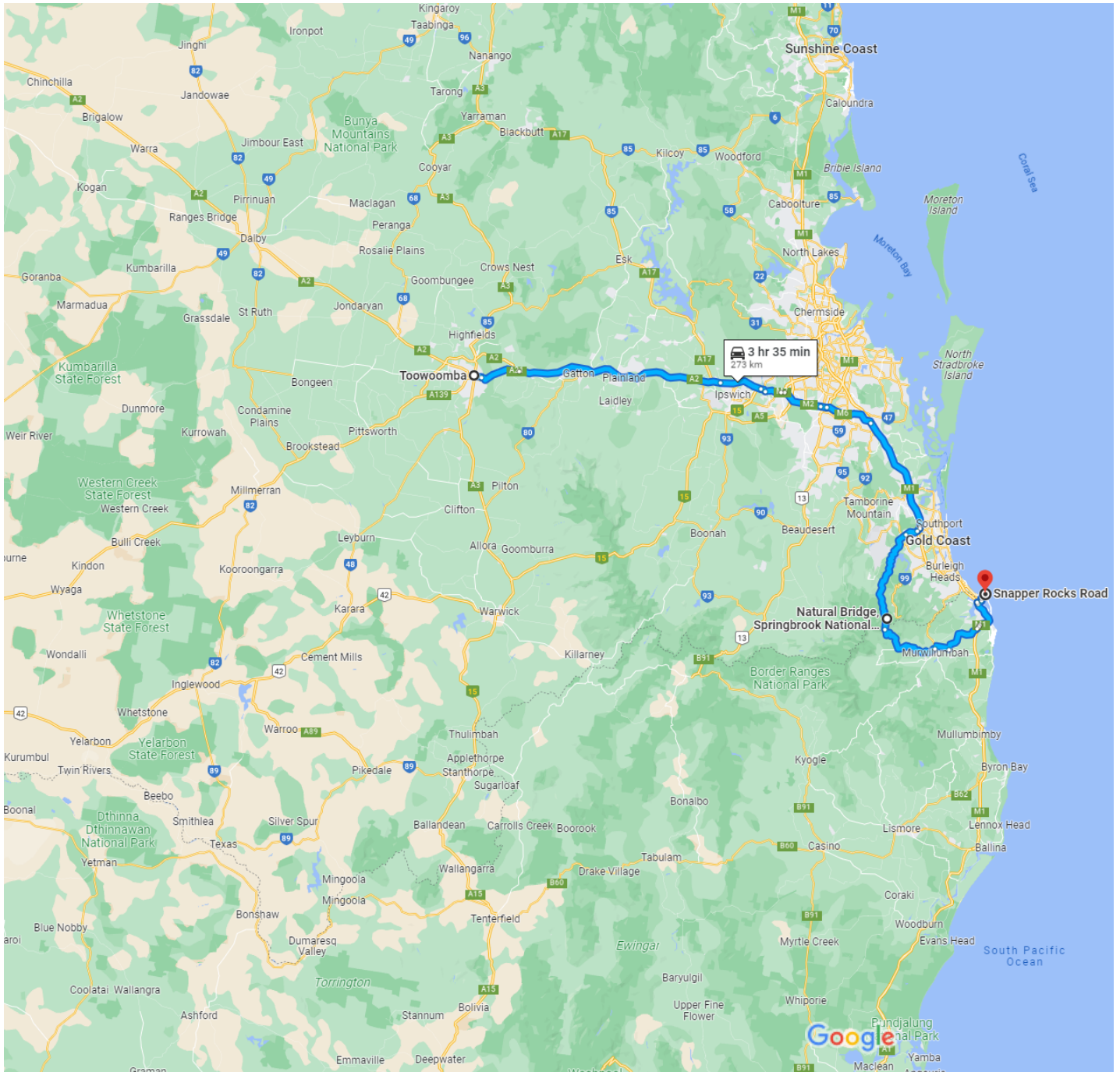




# Toowoomba, Queensland to Snapper Rocks Rd, Coolangatta QLD 4225

Drive 273 km, 3 hr 35 min



Map data ©2023 Google 20 km

Toowoomba  
Queensland

This route has tolls.

### Take Mylne St and Victoria St to Chalk Dr/New England Hwy/A3/State Route 85

- 3 min (850 m)
 ↑ 1. Head east on Margaret St towards Margaret St
- 63 m
 ↶ 2. Turn left at the 1st cross street onto Mylne St
- 220 m
 ↷ 3. Turn right onto Russell St
- 210 m

↶ 4. Turn left onto Victoria St

400 m

**Take Toowoomba Connection Rd/A21, Warrego Hwy/A2, M2, M6 and M1 to Southport Nerang Rd/State Route 20 in Molendinar. Take exit 69 from M1**

1 hr 53 min (171 km)

↑ 5. Continue onto Chalk Dr/New England Hwy/A3/State Route 85

500 m

↑ 6. Continue straight onto Hume St/New England Hwy/A3/State Route 85

250 m

↶ 7. Turn left onto Margaret St

**i** Go through 2 roundabouts

1.8 km

↻ 8. At the roundabout, take the 2nd exit onto Tourist Rd

140 m

↶ 9. Turn left onto The Tollbar/Toowoomba Connection Rd/A21

**i** Continue to follow Toowoomba Connection Rd/A21

13.1 km

↗ 10. Merge onto Warrego Hwy/A2

65.8 km

↑ 11. Continue onto Warrego Hwy/M2 (signs for Brisbane)

13.3 km

↗ 12. Merge onto M2/National Highway 15

1.6 km

↑ 13. Continue onto M2

5.2 km

↑ 14. Continue onto M7

160 m

↶ 15. Use the left 2 lanes to take the M2 exit towards Logan/Gold Coast/Brisbane Arpt

1.0 km

↑ 16. Continue onto M2

**⚠** Toll road

12.9 km

↷ 17. Keep right to stay on M2

1.8 km

↑ 18. Continue onto M6

**⚠** Toll road

15.8 km

↗ 19. Merge onto M1

36.9 km

↶ 20. Take exit 69 for State Rte 20/Southport Nerang Rd towards Nerang/Surfers Paradise

650 m

**Take Nerang Murwillumbah Rd/State Route 97 to Bakers Rd in Natural Bridge**

39 min (38.7 km)

- ↪ 21. Use the right 2 lanes to turn right onto Southport Nerang Rd/State Route 20 (signs for Price St/State Rte 20/Nerang)  
 ⓘ Continue to follow State Route 20  
 1.2 km
- ↑ 22. Continue onto Price St/State Route 90  
 ⓘ Continue to follow State Route 90  
 4.1 km
- ↑ 23. Continue onto Nerang Murwillumbah Rd/State Route 97  
 33.0 km
- ↶ 24. Turn left onto Bakers Rd  
 ⓘ Destination will be on the right  
 350 m

---

2 hr 34 min (210 km)

### Natural Bridge, Springbrook National Park

Bakers Rd, Natural Bridge QLD 4211

### Follow Bakers Rd to Nerang Murwillumbah Rd/State Route 97


- ↑ 25. Head south-east on Bakers Rd  
 2 min (500 m)
- ↪ 26. Turn right to stay on Bakers Rd  
 64 m
- ↪ 26. Turn right to stay on Bakers Rd  
 450 m

### Take Numinbah Rd to Queensland Rd in Kynnumboon



- ↶ 27. Turn left onto Nerang Murwillumbah Rd/State Route 97  
 ⓘ Continue to follow State Route 97  
 ⓘ Entering New South Wales  
 3.5 km
- ↑ 28. Continue onto Numinbah Rd  
 ⚠ Parts of this road may be closed at certain times or on certain days  
 24.2 km

### Get on M1 in Chinderah from Cane Rd and Tweed Valley Way















- ↪ 29. Turn right onto Queensland Rd  
 15 min (19.7 km)
- ↶ 30. Turn left onto Cane Rd  
 250 m
- ↶ 31. Turn left onto Tweed Valley Way  
 5.1 km
- ↶ 31. Turn left onto Tweed Valley Way  
 13.0 km
- ↷ 32. Slight left  
 700 m
- ↑ 33. Continue straight onto Tweed Valley Way  
 160 m

-  34. Take the M1/Pacific Motorway ramp to Tweed heads  
 \_\_\_\_\_ 550 m

**Follow M1 to Kennedy Dr in Tweed Heads West. Take the Kennedy Dr exit from M1**

- \_\_\_\_\_ 7 min (10.5 km)
-  35. Merge onto M1  
 \_\_\_\_\_ 10.0 km
-  36. Take the Kennedy Dr exit towards Tweed Heads  
 \_\_\_\_\_ 500 m

**Continue on Kennedy Dr. Take Recreation St, Dixon St and Marine Parade to Snapper Rocks Rd in Coolangatta**

- \_\_\_\_\_ 9 min (4.6 km)
-  37. At the roundabout, take the 3rd exit onto Kennedy Dr  
 \_\_\_\_\_ 1.5 km
-  38. Slight left onto Minjungbal Dr  
 \_\_\_\_\_ 180 m
-  39. Turn left onto Recreation St  
 \_\_\_\_\_ 650 m
-  40. Turn left onto Florence St  
 \_\_\_\_\_ 220 m
41. Enter the roundabout  
 [Entering Queensland](#)  
 \_\_\_\_\_ 44 m
-  42. Exit the roundabout onto Dixon St  
 \_\_\_\_\_ 850 m
-  43. At the roundabout, take the 3rd exit onto Griffith St  
 \_\_\_\_\_ 170 m
-  44. Slight left towards Boundary St  
 \_\_\_\_\_ 68 m
-  45. Merge onto Boundary St  
 [Entering New South Wales](#)  
 \_\_\_\_\_ 160 m
-  46. Turn left onto Hill St  
 [Entering Queensland](#)  
 \_\_\_\_\_ 200 m
-  47. Continue onto Marine Parade  
 \_\_\_\_\_ 450 m
-  48. Turn left onto Snapper Rocks Rd  
 \_\_\_\_\_ 120 m

1 hr 1 min (62.9 km)